OLD REPUBLIC TITLE

2020 PROPERTY TAX RATE GUIDE

for Dallas/Fort Worth

oldrepublictitle.com/dfw

COLLIN

City-ISD	City	ISD	County	Total
Allen - Allen ISD	0.485000	1.432500	0.253753	2.171253
Anna - Anna ISD	0.583000	1.474600	0.253753	2.311353
Blue Ridge - Blue Ridge ISD	0.558249	1.524000	0.253753	2.336002
Carrollton - Carrollton-Farmers Branch ISD	0.587500	1.254700	0.253753	2.095953
Carrollton - Dallas ISD	0.587500	1.296735	0.253753	2.137988
Carrollton - Lewisville ISD	0.587500	1.347300	0.253753	2.188553
Celina - Celina ISD	0.645000	1.483200	0.253753	2.381953
Celina - Prosper ISD	0.645000	1.492700	0.253753	2.391453
Dallas - Dallas ISD	0.776300	1.296735	0.253753	2.326788
Dallas - Carrollton-Farmers Branch ISD	0.776300	1.254700	0.253753	2.284753
Dallas - Coppell ISD	0.776300	1.310000	0.253753	2.340053
Dallas - Duncanville ISD	0.776300	1.367600	0.253753	2.397653
Dallas - Garland ISD	0.776300	1.346300	0.253753	2.376353
Dallas - Grand Prairie ISD	0.776300	1.509700	0.253753	2.539753
Dallas - Highland Park ISD	0.776300	1.151900	0.253753	2.181953
Dallas - Lancaster ISD	0.776300	1.499900	0.253753	2.529953
Dallas - Mesquite ISD	0.776300	1.446400	0.253753	2.476453
Dallas - Plano ISD	0.776300	1.323750	0.253753	2.353803
Dallas - Richardson ISD	0.776300	1.404700	0.253753	2.434753
Fairview - Lovejoy ISD	0.347156	1.554700	0.253753	2.155609
Fairview - McKinney ISD	0.347156	1.474700	0.253753	2.075609
Farmersville - Farmersville ISD	0.712044	1.143000	0.253753	2.108797
Frisco - Frisco ISD	0.446600	1.310200	0.253753	2.010553
Frisco - Lewisville ISD	0.446600	1.347300	0.253753	2.047653
Frisco - Little Elm ISD	0.446600	1.493600	0.253753	2.193953
Frisco - Prosper ISD	0.446600	1.492700	0.253753	2.193053
Garland - Garland ISD	0.769600	1.346300	0.253753	2.369653
Garland - Dallas ISD	0.769600	1.296735	0.253753	2.320088
Garland - Mesquite ISD	0.769600	1.446400	0.253753	2.469753
Garland - Richardson ISD	0.769600	1.404700	0.253753	2.428053
Josephine - Community ISD	0.559079	1.486200	0.253753	2.299032
Lavon - Community ISD	0.478956	1.486200	0.253753	2.218909
Lowry Crossing - McKinney ISD	0.191007	1.474700	0.253753	1.919460
Lowry Crossing - Princeton ISD	0.191007	1.469800	0.253753	1.914560
Lucas - Allen ISD	0.299795	1.432500	0.253753	1.986048
Lucas - Lovejoy ISD	0.299795	1.554700	0.253753	2.108248
Lucas - McKinney ISD	0.299795	1.474700	0.253753	2.028248
Lucas - Plano ISD	0.299795	1.323750	0.253753	1.877298
Lucas - Princeton ISD	0.299795	1.469800	0.253753	2.023348

City-ISD	City	ISD	County	Total
Lucas - Wylie ISD	0.299795	1.520500	0.253753	2.074048
McKinney - McKinney ISD	0.508645	1.474700	0.253753	2.237098
Melissa - Melissa ISD	0.609238	1.463000	0.253753	2.325991
Murphy - Plano ISD	0.495000	1.323750	0.253753	2.072503
Murphy - Wylie ISD	0.495000	1.520500	0.253753	2.269253
Nevada - Community ISD	0.174440	1.486200	0.253753	1.914393
New Hope - McKinney ISD	0.250000	1.474700	0.253753	1.978453
Parker - Allen ISD	0.365984	1.432500	0.253753	2.052237
Parker - Plano ISD	0.365984	1.323750	0.253753	1.943487
Plano - Plano ISD	0.448200	1.323750	0.253753	2.025703
Princeton - Princeton ISD	0.651215	1.469800	0.253753	2.374768
Prosper - Prosper ISD	0.520000	1.492700	0.253753	2.266453
Richardson - Plano ISD	0.625160	1.323750	0.253753	2.202663
Richardson - Richardson ISD	0.625160	1.404700	0.253753	2.283613
Royse City - Royse City ISD	0.621500	1.464800	0.253753	2.340053
Sachse - Garland ISD	0.720000	1.346300	0.253753	2.320053
Sachse - Wylie ISD	0.720000	1.520500	0.253753	2.494253
St. Paul - Wylie ISD	0.281547	1.520500	0.253753	2.055800
Van Alstyne - Van Alstyne ISD	0.584456	1.450000	0.253753	2.288209
Weston - Celina ISD	0.360000	1.483200	0.253753	2.096953
Weston - McKinney ISD	0.360000	1.474700	0.253753	2.088453
Wylie - Wylie ISD	0.671979	1.520500	0.253753	2.446232
Wylie - Plano ISD	0.671979	1.323750	0.253753	2.249482
Wylie - Princeton ISD	0.671979	1.469800	0.253753	2.395532
Wylie - Garland ISD	0.671979	1.346300	0.253753	2.272032
Wylie - Rockwall ISD	0.671979	1.310000	0.253753	2.235732

Collin County	0.172531
Collin College	0.081222
Total	0.253753

SPECIAL DISTRICTS			
Collin County MUD #1	1.050000	Magnolia Pointe MUD #1	1.000000
Collin County MUD #2	1.000000	McKinney MUD #1	1.050000
Collin County Road District	0.150000	McKinney MUD #2	1.050000
Collin County WCID #3	1.000000	Seis Lagos Utility Dist	0.294287

www.collincad.org

Source: Collin Central Appraisal District

DALLAS

City-ISD	City	ISD	County	Total
Addison - Carrollton/Farmers Branch ISD	0.608676	1.254700	0.639840	2.503216
Addison - Dallas ISD	0.608676	1.296735	0.639840	2.545251
Balch Springs - Dallas ISD	0.803000	1.296735	0.639840	2.739575
Balch Springs - Mesquite ISD	0.803000	1.446400	0.639840	2.889240
Carrollton - Carrollton-Farmers Branch ISD	0.587500	1.254700	0.639840	2.482040
Carrollton - Dallas ISD	0.587500	1.296735	0.639840	2.524075
Carrollton - Lewisville ISD	0.587500	1.347300	0.639840	2.574640
Cedar Hill - Cedar Hill ISD	0.688102	1.283300	0.639840	2.611242
Cedar Hill - Midlothian ISD	0.688102	1.379800	0.639840	2.707742
Cockrell Hill - Dallas ISD	0.850573	1.296735	0.639840	2.787148
Combine - Crandall ISD	0.350000	1.374700	0.639840	2.364540
Combine - Dallas ISD	0.350000	1.296735	0.639840	2.286575
Coppell - Coppell ISD	0.580000	1.310000	0.639840	2.529840
Coppell - Carrollton/Farmers Branch ISD	0.580000	1.254700	0.639840	2.474540
Coppell - Lewisville ISD	0.580000	1.347300	0.639840	2.567140
Dallas - Dallas ISD	0.776300	1.296735	0.639840	2.712875
Dallas - Carrollton-Farmers Branch ISD	0.776300	1.254700	0.639840	2.670840
Dallas - Coppell ISD	0.776300	1.310000	0.639840	2.726140
Dallas - Duncanville ISD	0.776300	1.367600	0.639840	2.783740
Dallas - Garland ISD	0.776300	1.346300	0.639840	2.762440
Dallas - Grand Prairie ISD	0.776300	1.509700	0.639840	2.925840
Dallas - Highland Park ISD	0.776300	1.151900	0.639840	2.568040
Dallas - Lancaster ISD	0.776300	1.499900	0.639840	2.916040
Dallas - Mesquite ISD	0.776300	1.446400	0.639840	2.862540
Dallas - Plano ISD	0.776300	1.323750	0.639840	2.739890
Dallas - Richardson ISD	0.776300	1.404700	0.639840	2.820840
DeSoto - DeSoto ISD	0.701554	1.529090	0.639840	2.870484
Duncanville - Cedar Hill ISD	0.716852	1.283300	0.639840	2.639992
Duncanville - Dallas ISD	0.716852	1.296735	0.639840	2.653427
Duncanville - Duncanville ISD	0.716852	1.367600	0.639840	2.724292
Farmers Branch - Carrollton/Farmers Branch ISD	0.589000	1.254700	0.639840	2.483540
Farmers Branch - Dallas ISD	0.589000	1.296735	0.639840	2.525575
Ferris - Dallas ISD	0.608600	1.296735	0.639840	2.545175
Ferris - Ferris ISD	0.608600	1.313800	0.639840	2.562240
Garland - Garland ISD	0.769600	1.346300	0.639840	2.755740
Garland - Dallas ISD	0.769600	1.296735	0.639840	2.706175
Garland - Mesquite ISD	0.769600	1.446400	0.639840	2.855840
Garland - Richardson ISD	0.769600	1.404700	0.639840	2.814140
Glenn Heights - DeSoto ISD	0.804430	1.529090	0.639840	2.973360
Glenn Heights - Red Oak ISD	0.804430	1.359200	0.639840	2.803470
Grand Prairie - Arlington ISD	0.669998	1.387100	0.639840	2.696938
Grand Prairie - Grand Prairie ISD	0.669998	1.509700	0.639840	2.819538

City-ISD	City	ISD	County	Total
Grapevine - Grapevine-Colleyville ISD	0.282601	1.303100	0.639840	2.225541
Highland Park - Dallas ISD	0.230000	1.296735	0.639840	2.166575
Highland Park - Highland Park ISD	0.230000	1.151900	0.639840	2.021740
Hutchins - Dallas ISD	0.682459	1.296735	0.639840	2.619034
Irving - Irving ISD	0.594100	1.275100	0.639840	2.509040
Lancaster - Lancaster ISD	0.819736	1.499900	0.639840	2.959476
Lewisville - Lewisville ISD	0.443301	1.347300	0.639840	2.430441
Mesquite - Mesquite ISD	0.708620	1.446400	0.639840	2.794860
Ovilla - Cedar Hill ISD	0.660000	1.283300	0.639840	2.583140
Ovilla - DeSoto ISD	0.660000	1.529090	0.639840	2.828930
Ovilla - Midlothian ISD	0.660000	1.379800	0.639840	2.679640
Ovilla - Red Oak ISD	0.660000	1.359200	0.639840	2.659040
Richardson - Plano ISD	0.625160	1.323750	0.639840	2.588750
Richardson - Richardson ISD	0.625160	1.404700	0.639840	2.669700
Rowlett - Garland ISD	0.745000	1.346300	0.639840	2.731140
Rowlett - Rockwall ISD	0.745000	1.310000	0.639840	2.694840
Sachse - Garland ISD	0.720000	1.346300	0.639840	2.706140
Sachse - Wylie ISD	0.720000	1.520500	0.639840	2.880340
Seagoville - Dallas ISD	0.788800	1.296735	0.639840	2.725375
Seagoville - Crandall ISD	0.788800	1.374700	0.639840	2.803340
Seagoville - Mesquite	0.788800	1.446400	0.639840	2.875040
Sunnyvale - Sunnyvale ISD	0.456700	1.389200	0.639840	2.485740
University Park - Highland Park ISD	0.264750	1.151900	0.639840	2.056490
Wilmer - Dallas ISD	0.562900	1.296735	0.639840	2.499475
Wylie - Wylie ISD	0.671979	1.520500	0.639840	2.832319
Wylie - Plano ISD	0.671979	1.323750	0.639840	2.635569
Wylie - Princeton ISD	0.671979	1.469800	0.639840	2.781619
Wylie - Garland ISD	0.671979	1.346300	0.639840	2.658119
Wylie - Rockwall ISD	0.671979	1.310000	0.639840	2.621819

Dallas County	0.239740
School Equalization	0.010000

Parkland Hospital	0.266100
Dallas Co. Community College	0.124000
Total	0.639840

SPECIAL DISTRICTS	
Dallas County FCD #1	1.400000
Dallas County URD	0.937000
Dallas County MUD4	0.000000
Denton County LID #1	N/A
Denton County RUD #1	0.000000
Denton Co LID #1 & RUD #1	N/A

Grand Prairie Metro URD	0.600000
Irving FCD Section I	0.506000
Irving FCD Section III	0.123600
Lancaster MUD #1	0.950000
Northwest Dallas Co FCD	0.300000
Valwood Improvement Authority	0.180000
Railroad Rolling Stock	0.000000

Source: Dallas Central Appraisal District

DENTON

City-ISD	City	ISD	County	Total
Argyle - Argyle ISD	0.378193	1.418700	0.224985	2.021878
Aubrey - Aubrey ISD	0.541400	1.508700	0.224985	2.275085
Bartonville - Argyle ISD	0.192940	1.418700	0.224985	1.836625
Bartonville - Denton ISD	0.192940	1.407600	0.224985	1.825525
Carrollton - Carrollton-Farmers Branch ISD	0.587500	1.254700	0.224985	2.067185
Carrollton - Dallas ISD	0.587500	1.296735	0.224985	2.109220
Carrollton - Lewisville ISD	0.587500	1.347300	0.224985	2.159785
Celina - Celina ISD	0.645000	1.483200	0.224985	2.353185
Celina - Prosper ISD	0.645000	1.492700	0.224985	2.362685
Coppell - Coppell ISD	0.580000	1.310000	0.224985	2.114985
Coppell - Carrollton/Farmers Branch ISD	0.580000	1.254700	0.224985	2.059685
Coppell - Lewisville ISD	0.580000	1.347300	0.224985	2.152285
Copper Canyon - Lewisville ISD	0.297505	1.347300	0.224985	1.869790
Copper Canyon - Denton ISD	0.297505	1.407600	0.224985	1.930090
Corral City - Northwest ISD	0.170287	1.466300	0.224985	1.861572
Corinth - Denton ISD	0.578170	1.407600	0.224985	2.210755
Corinth - Lake Dallas ISD	0.578170	1.550300	0.224985	2.353455
Dallas - Dallas ISD	0.776300	1.296735	0.224985	2.298020
Dallas - Carrollton-Farmers Branch ISD	0.776300	1.254700	0.224985	2.255985
Dallas - Coppell ISD	0.776300	1.310000	0.224985	2.311285
Dallas - Duncanville ISD	0.776300	1.367600	0.224985	2.368885
Dallas - Garland ISD	0.776300	1.346300	0.224985	2.347585
Dallas - Grand Prairie ISD	0.776300	1.509700	0.224985	2.510985
Dallas - Highland Park ISD	0.776300	1.151900	0.224985	2.153185
Dallas - Lancaster ISD	0.776300	1.499900	0.224985	2.501185
Dallas - Mesquite ISD	0.776300	1.446400	0.224985	2.447685
Dallas - Plano ISD	0.776300	1.323750	0.224985	2.325035
Dallas - Richardson ISD	0.776300	1.404700	0.224985	2.405985
Denton - Denton ISD	0.590454	1.407600	0.224985	2.223039
Denton - Argyle ISD	0.590454	1.418700	0.224985	2.234139
Denton - Sanger ISD	0.590454	1.197643	0.224985	2.013082
Dish - Ponder ISD	0.292195	1.464180	0.224985	1.981360
Double Oak - Denton ISD	0.229210	1.407600	0.224985	1.861795
Double Oak - Lewisville ISD	0.229210	1.347300	0.224985	1.801495
Flower Mound - Lewisville ISD	0.436500	1.347300	0.224985	2.008785
Fort Worth - Fort Worth ISD	0.747500	1.378400	0.224985	2.350885
Fort Worth - Arlington ISD	0.747500	1.387100	0.224985	2.359585
Fort Worth - Azle ISD	0.747500	1.247400	0.224985	2.219885
Fort Worth - Birdville ISD	0.747500	1.380300	0.224985	2.352785
Fort Worth - Burleson ISD	0.747500	1.538300	0.224985	2.510785
Fort Worth - Castleberry ISD	0.747500	1.241300	0.224985	2.213785
Fort Worth - Crowley ISD	0.747500	1.539800	0.224985	2.512285

City-ISD	City	ISD	County	Total
Fort Worth - Eagle Mountain/Saginaw ISD	0.747500	1.496400	0.224985	2.468885
Fort Worth - Everman ISD	0.747500	1.370000	0.224985	2.342485
Fort Worth - Hurst/Euless/Bedford ISD	0.747500	1.198000	0.224985	2.170485
Fort Worth - Keller ISD	0.747500	1.394700	0.224985	2.367185
Fort Worth - Kennedale ISD	0.747500	1.336400	0.224985	2.308885
Fort Worth - Lake Worth ISD	0.747500	1.510200	0.224985	2.482685
Fort Worth - Mansfield ISD	0.747500	1.446400	0.224985	2.418885
Fort Worth - Northwest ISD	0.747500	1.466300	0.224985	2.438785
Fort Worth - White Settlement ISD	0.747500	1.415900	0.224985	2.388385
Frisco - Frisco ISD	0.446600	1.310200	0.224985	1.981785
Frisco - Lewisville ISD	0.446600	1.347300	0.224985	2.018885
Frisco - Little Elm ISD	0.446600	1.493600	0.224985	2.165185
Frisco - Prosper ISD	0.446600	1.492700	0.224985	2.164285
Grapevine - Grapevine-Colleyville ISD	0.282601	1.303100	0.224985	1.810686
Hackberry - Little Elm ISD	0.251189	1.493600	0.224985	1.969774
Haslet - Northwest ISD	0.249972	1.466300	0.224985	1.941257
Hickory Creek - Lake Dallas ISD	0.319943	1.550300	0.224985	2.095228
Highland Village - Lewisville ISD	0.563020	1.347300	0.224985	2.135305
Justin - Northwest ISD	0.650000	1.466300	0.224985	2.341285
Krugerville - Aubrey ISD	0.397613	1.508700	0.224985	2.131298
Krum - Krum ISD	0.647489	1.345082	0.224985	2.217556
Lake Dallas - Lake Dallas ISD	0.642060	1.550300	0.224985	2.417345
Lakewood Village - Little Elm ISD	0.450000	1.493600	0.224985	2.168585
Lewisville - Lewisville ISD	0.443301	1.347300	0.224985	2.015586
Little Elm - Denton ISD	0.649702	1.407600	0.224985	2.282287
Little Elm - Frisco ISD	0.649702	1.310200	0.224985	2.184887
Little Elm - Denton ISD	0.649702	1.407600	0.224985	2.282287
Pilot Point - Pilot Point ISD	0.619717	1.218600	0.224985	2.063302
New Fairview - Decatur ISD	0.300000	1.200100	0.224985	1.725085
New Fairview - Northwest ISD	0.300000	1.466300	0.224985	1.991285
Northlake - Northwest ISD	0.295000	1.466300	0.224985	1.986285
Plano - Plano ISD	0.448200	1.323750	0.224985	1.996935
Ponder - Ponder ISD	0.702652	1.464180	0.224985	2.391817
Prosper - Prosper ISD	0.520000	1.492700	0.224985	2.237685
Providence Village - Aubrey ISD	0.772145	1.508700	0.224985	2.505830
Providence Village - Denton ISD	0.772145	1.407600	0.224985	2.404730
Oak Point - Denton ISD	0.500000	1.407600	0.224985	2.132585
Oak Point - Little Elm ISD	0.500000	1.493600	0.224985	2.218585
Roanoke - Northwest ISD	0.375120	1.466300	0.224985	2.066405
Sanger - Sanger ISD	0.679100	1.197643	0.224985	2.101728
Shady Shores - Denton ISD	0.321958	1.407600	0.224985	1.954543
Shady Shores - Lake Dallas ISD	0.321958	1.550300	0.224985	2.097243

City-ISD	City	ISD	County	Total
Southlake - Carroll ISD	0.405000	1.286400	0.224985	1.916385
Southlake - Grapevine-Colleyville ISD	0.405000	1.303100	0.224985	1.933085
Southlake - Keller ISD	0.405000	1.394700	0.224985	2.024685
Southlake - Northwest ISD	0.405000	1.466300	0.224985	2.096285
Trophy Club - Northwest ISD	0.446442	1.466300	0.224985	2.137727
The Colony - Lewisville ISD	0.655000	1.347300	0.224985	2.227285
The Colony - Little Elm ISD	0.655000	1.493600	0.224985	2.373585
Westlake - Carroll ISD	0.167880	1.286400	0.224985	1.679265
Westlake - Keller ISD	0.167880	1.394700	0.224985	1.787565
Westlake - Northwest ISD	0.167880	1.466300	0.224985	1.859165

SPECIAL DISTRICTS			
Alpha Ranch FWSD #1	1.000000	Denton Co Levy Imp	0.182000
Belmont FWSD #1	0.920000	Denton Co MUD #4	0.550000
Belmont FWSD #2	1.000000	Denton Co MUD #5	0.700000
Brookfield FWSD #1	0.877500	Denton Co MUD #6	1.000000
Canyon Falls MUD #1	1.000000	Denton Co MUD #7	N/A
Canyon Falls WCID #2	0.705000	Denton Co MUD #8	1.000000
Clear Creek Watershed Authority	0.036500	Denton Co MUD #9	1.000000
Comanche MUD #1	N/A	Denton Co MUD #10	N/A
Corinth MUD # 1	N/A	Far North Fort Worth MUD #1	1.000000
Denton Co ESD #1	0.100000	Fort Worth MUD #1	N/A
Denton Co Fresh Water 1B	0.630000	Frisco West WCID	0.678300
Denton Co Fresh Water 1C	0.780000	Highway 380 Municipal Mgmt Dist	0.515000
Denton Co Fresh Water 1D	0.443301	Lake Cities MUA	N/A
Denton Co Fresh Water 1E	0.580000	Mobberly MUD (inactive)	N/A
Denton Co Fresh Water 1F	0.460000	North Fort Worth WCID #1	0.600000
Denton Co Fresh Water 1G	0.950000	Northlake Municipal Mgmt Dist #1	0.705000
Denton Co Fresh Water 1H	1.000000	Northlake Municipal Mgmt Dist #2	N/A
Denton Co Fresh Water 4A	0.212264	Northlake PID #1	0.210000
Denton Co Fresh Water 6	0.823040	Oak Point WCID #1	0.498200
Denton Co Fresh Water 7	0.860000	Oak Point WCID #2	0.971600
Denton Co Fresh Water 8A	0.870000	Oak Point WCID #3	0.630000
Denton Co Fresh Water 8B	0.570000	Oak Point WCID #4	0.563000
Denton Co Fresh Water 10	0.965000	Smiley Rd WCID #1	1.000000
Denton Co Fresh Water 11A	0.900000	Smiley Rd WCID #2	N/A
Denton Co Fresh Water 11B	0.930000	The Lakes FWSD	1.000000
Denton Co Fresh Water 11C	0.900000	Trophy Club MUD # 1	0.107740
Denton Co Fresh Water #12	N/A	Trophy Club MUD # 2	N/A
Denton Co Fresh Water #13	N/A	Trophy Club PID #1 ESD	0.064760

Source: Denton Central Appraisal District

ELLIS

City-ISD	City	ISD	County	Total
Alma - Ennis ISD	0.250000	1.469900	0.350276	2.070176
Bardwell - Ennis ISD	0.261700	1.469900	0.350276	2.081876
Cedar Hill - Cedar Hill ISD	0.688102	1.283300	0.350276	2.321678
Cedar Hill - Midlothian ISD	0.688102	1.379800	0.350276	2.418178
Ennis - Ennis ISD	0.724473	1.469900	0.350276	2.544649
Ferris - Dallas ISD	0.608600	1.296735	0.350276	2.255611
Ferris - Ferris ISD	0.608600	1.313800	0.350276	2.272676
Garrett - Ennis ISD	0.413500	1.469900	0.350276	2.233676
Glenn Heights - DeSoto ISD	0.804430	1.529090	0.350276	2.683796
Glenn Heights - Red Oak ISD	0.804430	1.359200	0.350276	2.513906
Grand Prairie - Grand Prairie ISD	0.669998	1.509700	0.350276	2.529974
Italy - Italy ISD	0.630800	1.296500	0.350276	2.277576
Mansfield - Mansfield ISD	0.690000	1.446400	0.350276	2.486676
Maypearl - Maypearl ISD	0.649600	1.174400	0.350276	2.174276
Midlothian - Midlothian ISD	0.675000	1.379800	0.350276	2.405076
Milford - Milford ISD	0.352671	0.972400	0.350276	1.675347
Oak Leaf - Red Oak ISD	0.315414	1.359200	0.350276	2.024890
Ovilla - Cedar Hill ISD	0.660000	1.283300	0.350276	2.293576
Ovilla - DeSoto ISD	0.660000	1.529090	0.350276	2.539366
Ovilla - Midlothian ISD	0.660000	1.379800	0.350276	2.390076
Ovilla - Red Oak ISD	0.660000	1.359200	0.350276	2.369476
Palmer - Palmer ISD	0.750000	1.330700	0.350276	2.430976
Pecan Hill - Red Oak ISD	0.301700	1.359200	0.350276	2.011176
Red Oak - Red Oak ISD	0.703645	1.359200	0.350276	2.413121
Venus - Venus ISD	0.838991	1.421300	0.350276	2.610567
Waxahachie - Waxahachie ISD	0.660000	1.365400	0.350276	2.375676

Ellis County	0.320194
Ellis County Lateral Road	0.030082
Total	0.350276

SPECIAL DISTRICTS	
EC ESD #1 (Maypearl)	0.084100
EC ESD #2 (Midlothian)	0.099500
EC ESD #3 (Italy)	0.093300
EC ESD #4 (Red Oak)	0.100000
EC ESD #5 (Ferris)	0.030000

EC ESD #6 (Waxahachie)	0.071100
EC ESD #7 (Bristol)	0.028600
EC ESD #8 (Avalon)	0.100000
EC ESD #9 (Palmer)	0.060000
EC Fresh Water Supply DIST #1	1.000000
Midlothian MMD #3	0.400000

www.elliscad.com

Source: Ellis Appraisal District

FANNIN

City-ISD	City	ISD	County	Total
Bailey - Bonham ISD	0.420500	1.283400	0.589000	2.292900
Bonham - Bonham ISD	0.655000	1.283400	0.589000	2.527400
Dodd City - Dodd City ISD	0.305600	1.124700	0.589000	2.019300
Ector - Ector ISD	0.624100	1.084700	0.589000	2.297800
Honey Grove - Honey Grove ISD	0.793600	1.211100	0.589000	2.593700
Ladonia - Fannindel ISD	0.408300	1.128100	0.589000	2.125400
Leonard - Leonard ISD	0.666900	0.980100	0.589000	2.236000
Pecan Gap - Fannindel ISD	0.116944	1.128100	0.589000	1.834044
Savoy - Savoy ISD	0.784600	1.149500	0.589000	2.523100
Trenton - Trenton ISD	0.788800	1.174900	0.589000	2.552700
Whitewright - Whitewright ISD	0.606605	1.169760	0.589000	2.365365
Windom - Honey Grove ISD	0.174400	1.211100	0.589000	1.974500

www.fannincad.org

Source: Fannin Central Appraisal District

GRAYSON

www.graysonappraisal.org

City-ISD	City	ISD	County	Total
Bells - Bells ISD	0.598291	1.339800	0.547767	2.485858
Collinsville - Collinsville ISD	0.356853	1.270900	0.547767	2.175520
Denison - Denison ISD	0.652034	1.322300	0.547767	2.522101
Dorchester - Howe ISD	N/A	1.390000	0.547767	1.937767
Gordonville - Whitesboro ISD	N/A	1.249700	0.547767	1.797467
Gunter - Gunter ISD	0.625894	1.504700	0.547767	2.678361
Howe - Howe ISD	0.570000	1.390000	0.547767	2.507767
Knollwood - Sherman ISD	0.283465	1.469700	0.547767	2.300932
Pilot Point - Pilot Point ISD	0.619717	1.218600	0.547767	2.386084
Pottsboro - Pottsboro ISD	0.591780	1.078500	0.547767	2.218047
Sadler - Sadler/Southmayd CISD	N/A	1.349400	0.547767	1.897167
Southmayd - Sadler/Southmayd CISD	0.601480	1.349400	0.547767	2.498647
Sherman - Sherman ISD	0.489000	1.469700	0.547767	2.506467
Tioga - Tioga ISD	0.480339	1.349800	0.547767	2.377906
Tom Bean - Tom Bean ISD	0.521754	1.183000	0.547767	2.252521
Van Alstyne - Van Alstyne ISD	0.584456	1.450000	0.547767	2.582223
Whitesboro- Whitesboro ISD	0.346575	1.249700	0.547767	2.144042
Whitewright - Whitewright ISD	0.606605	1.169760	0.547767	2.324132

Grayson County	0.376700
Grayson Co. Jr. College	0.171067
Total	0.547767

SPECIAL DISTRICTS	
Choctaw Watershed	0.004748
County Education District	N/A
MUD Van Alstyne #1	1.000000

Source: Grayson Central Appraisal District

HOOD

City-ISD	City	ISD	County	Total
Granbury - Granbury ISD	0.396117	1.111400	0.385299	1.892816
Lipan - Lipan ISD	0.314575	1.263000	0.385299	1.962874
Tolar - Tolar ISD	0.450000	1.270000	0.385299	2.105299

Hood County	0.375016
Library	0.010283
Total	0.385299

SPECIAL DISTRICTS	
Lateral Road	0.038478
AMUD Defined Area	0.060000

www.hood-cad.org

Source: Hood County Appraisal District

HUNT

City-ISD	City	ISD	County	Total
Caddo Mills - Caddo Mills ISD	0.576000	1.256600	0.849372	2.681972
Campbell - Campbell ISD	0.281128	0.887800	0.849372	2.018300
Celeste - Celeste ISD	0.576962	1.223600	0.849372	2.649934
Commerce - Commerce ISD	0.820000	1.359800	0.849372	3.029172
Greenville - Greenville ISD	0.615000	1.168681	0.849372	2.633053
Hawk Cove - Quinlan ISD	1.360249	1.082700	0.849372	3.292321
Josephine - Community ISD	0.559079	1.486200	0.849372	2.894651
Lone Oak - Lone Oak ISD	0.479604	1.206800	0.849372	2.535776
Quinlan - Quinlan ISD	0.529000	1.082700	0.849372	2.461072
Royse City - Royse City ISD	0.621500	1.464800	0.849372	2.935672
Union Valley - Quinlan ISD	0.000000	1.082700	0.849372	1.932072
Union Valley - Royse City ISD	0.000000	1.464800	0.849372	2.314172
Wolfe City - Wolfe City ISD	0.638575	1.143720	0.849372	2.631667
West Tawakoni - Quinland ISD	0.548599	1.082700	0.849372	2.480671

Hunt County	0.467017
Hunt Memorial Hospital	0.243815
Trinity Valley Jr College	0.138540
Total	0.849372

SPECIAL DISTRICTS	
Caddo Mills Municipal Mgmt District #1	0.340000
Magnolia Pointe MUD District #1	1.000000
Verandah MUD District	0.850000

www.hunt-cad.org

Source: Hunt Central Appraisal District

JOHNSON

City-ISD	City	ISD	Hill College	County	Total
Alvarado - Alvarado ISD - Hill College	0.751419	1.466400	0.050000	0.425000	2.692819
Burleson - Alvarado ISD	0.711100	1.466400	N/A	0.425000	2.602500
Burleson - Burleson ISD	0.711100	1.538300	N/A	0.425000	2.674400
Burleson - Crowley ISD	0.711100	1.539800	N/A	0.425000	2.675900
Burleson - Joshua ISD	0.711100	1.396000	N/A	0.425000	2.532100
Cleburne - Cleburne ISD - Hill College	0.760092	1.514700	0.048692	0.425000	2.748484
Crowley - Crowley ISD	0.699806	1.539800	N/A	0.425000	2.664606
Godley - Godley ISD - Hill College	0.540000	1.466400	0.025422	0.425000	2.456822
Grandview - Grandview ISD - Hill College	0.771282	1.133100	0.050000	0.425000	2.379382
Joshua - Joshua ISD - Hill College	0.761240	1.396000	0.050000	0.425000	2.632240
Keene - Keene ISD - Hill College	0.854134	1.285800	0.049548	0.425000	2.614482
Mansfield - Mansfield ISD	0.690000	1.446400	N/A	0.425000	2.561400
Rio Vista - Rio Vista ISD - Hill College	0.527606	1.397390	0.035391	0.425000	2.385387
Venus - Venus ISD - Hill College	0.838991	1.421300	0.050000	0.425000	2.735291

Johnson County	0.384700
Lateral Road	0.040300
Total	0.425000

SPECIAL DISTRICTS	
Fire District	0.000000
Johnson Co. Emergency Service District #1	0.060000

www.johnsoncad.com

Source: Central Appraisal District of Johnson County

HOW TO

CALCULATING THE TAX RATE*: *(before exemptions)*

Total = (City + ISD + County) x Price of home / 100

EXAMPLE:

City of Grapevine	0.282601
Grapevine-Colleyville ISD	1.303100
Tarrant County	0.588599
TOTAL TAX RATE:	**2.174300**
Multiplied by $250,000 home:	2.174300 x $250,000
Divided by 100:	$543,575 / 100
TOTAL OWED:	**$5,435.75**

*Tax rates are rounded to the nearest thousandth. Other factors may affect tax rates, including certain properties subject to additional taxing authorities such as MUDs, drainage districts, emergency services districts, etc.

KAUFMAN

City-ISD	City	ISD	County	Total
Combine - Crandall ISD	0.350000	1.374700	0.643497	2.368197
Combine - Dallas ISD	0.350000	1.296735	0.643497	2.290232
Crandall - Crandall ISD	0.760000	1.374700	0.643497	2.778197
Forney - Forney ISD	0.538710	1.374700	0.643497	2.556907
Heath - Rockwall ISD	0.376569	1.310000	0.643497	2.330066
Kaufman - Kaufman ISD	0.821676	1.287600	0.643497	2.752773
Kemp - Kemp ISD	0.750628	1.307931	0.643497	2.702056
Mabank - Mabank ISD	0.425440	1.180000	0.643497	2.248937
Mesquite - Mesquite ISD	0.708620	1.446400	0.643497	2.798517
Oak Grove - Kaufman ISD	0.065000	1.287600	0.643497	1.996097
Oak Ridge - Kaufman ISD	0.130000	1.287600	0.643497	2.061097
Oak Ridge - Terrell ISD	0.130000	1.357200	0.643497	2.130697
Post Oak Bend - Kaufman ISD	N/A	1.287600	0.643497	1.931097
Talty - Forney ISD	0.246654	1.374700	0.643497	2.264851
Terrell - Terrell ISD	0.764200	1.357200	0.643497	2.764897
Seagoville - Dallas ISD	0.788800	1.296735	0.643497	2.729032
Seagoville - Crandall ISD	0.788800	1.374700	0.643497	2.806997
Seagoville - Mesquite ISD	0.788800	1.446400	0.643497	2.878697

Kaufman County	0.416322
Trinity Valley Community College	0.138540

Road and Bridge	0.088635
Total	0.643497

SPECIAL DISTRICTS			
Crossroads PID	N/A	Kaufman Co MUD #10	1.000000
Fox Hollow PID #1	0.120000	Kaufman Co MUD #11	1.000000
Kaufman Co Fresh Water Dist 1B	0.428300	Kaufman Co MUD #12	N/A
Kaufman Co Fresh Water Dist 1C	0.900000	Kaufman Co MUD #14	1.000000
Kaufman Co Fresh Water Dist 1D	1.000000	KC ESD #1 Kaufman	0.060000
Kaufman Co Fresh Water Dist 4A	1.000000	KC ESD #2 Mabank	0.060000
Kaufman Co FWSD #6	1.000000	KC ESD #3 Terrell	0.094100
Kaufman Co MUD #2	0.950000	KC ESD #4 Kemp	0.100000
Kaufman Co MUD #3	1.000000	KC ESD #5 Scurry	0.050000
Kaufman Co MUD #4	1.000000	KC ESD #6 Forney	0.030000
Kaufman Co MUD #5	1.000000	KC ESD #7 Crandall	0.074300
Kaufman Co MUD #6	0.900000	Lake Vista MUD #9	N/A
Kaufman Co MUD #7	0.900000	Market Center PID	N/A
Kaufman Co MUD #9	N/A	Moore Farm WCID	N/A

Source: Kaufman County Appraisal District

www.kaufman-cad.org

City-ISD	City	ISD	County	Total
Aledo - Aledo ISD	0.348116	1.479700	0.591377	2.419193
Azle - Azle ISD	0.657204	1.247400	0.591377	2.495981
Fort Worth - Fort Worth ISD	0.747500	1.378400	0.591377	2.717277
Fort Worth - Arlington ISD	0.747500	1.387100	0.591377	2.725977
Fort Worth - Azle ISD	0.747500	1.247400	0.591377	2.586277
Fort Worth - Birdville ISD	0.747500	1.380300	0.591377	2.719177
Fort Worth - Burleson ISD	0.747500	1.538300	0.591377	2.877177
Fort Worth - Castleberry ISD	0.747500	1.241300	0.591377	2.580177
Fort Worth - Crowley ISD	0.747500	1.539800	0.591377	2.878677
Fort Worth - Eagle Mountain/Saginaw ISD	0.747500	1.496400	0.591377	2.835277
Fort Worth - Everman ISD	0.747500	1.370000	0.591377	2.708877
Fort Worth - Hurst/Euless/Bedford ISD	0.747500	1.198000	0.591377	2.536877
Fort Worth - Keller ISD	0.747500	1.394700	0.591377	2.733577
Fort Worth - Kennedale ISD	0.747500	1.336400	0.591377	2.675277
Fort Worth - Lake Worth ISD	0.747500	1.510200	0.591377	2.849077
Fort Worth - Mansfield ISD	0.747500	1.446400	0.591377	2.785277
Fort Worth - Northwest ISD	0.747500	1.466300	0.591377	2.805177
Fort Worth - White Settlement ISD	0.747500	1.415900	0.591377	2.754777
Millsap - Millsap ISD	0.380000	1.389300	0.591377	2.360677
Mineral Wells - Mineral Wells ISD	0.691200	1.413300	0.591377	2.695877
Reno - Azle ISD	0.520000	1.247400	0.591377	2.358777
Reno - Springtown ISD	0.520000	1.244200	0.591377	2.355577
Sanctuary - Azle ISD	0.150000	1.247400	0.591377	1.988777
Springtown - Springtown ISD	0.565686	1.244200	0.591377	2.401263
Weatherford - Weatherford ISD	0.482900	1.327200	0.591377	2.401477
Willow Park - Aledo ISD	0.536700	1.479700	0.591377	2.607777

Parker County	0.284667
Hospital District	0.107400
Jr College District	0.125358
Lateral Road	0.073952
Total	0.591377

SPECIAL DISTRICTS	
Emergency Services District	0.100000
Emergency Services District #3	0.100000
Emergency Services District #6	0.095000
Emergency Services District #7	0.100000
Emergency Services District#8	0.095581
Emergency Services District #9	0.100000
Morningstar MUD #1	1.000000
Morningstar MUD #2	1.000000

PARKER

www.parkercad.org

Source: Parker County Appraisal District

ROCKWALL

City-ISD	City	ISD	County	Total
Dallas - Dallas ISD	0.776300	1.296735	0.313100	2.386135
Dallas - Carrollton-Farmers Branch ISD	0.776300	1.254700	0.313100	2.344100
Dallas - Coppell ISD	0.776300	1.310000	0.313100	2.399400
Dallas - Duncanville ISD	0.776300	1.367600	0.313100	2.457000
Dallas - Garland ISD	0.776300	1.346300	0.313100	2.435700
Dallas - Grand Prairie ISD	0.776300	1.509700	0.313100	2.599100
Dallas - Highland Park ISD	0.776300	1.151900	0.313100	2.241300
Dallas - Lancaster ISD	0.776300	1.499900	0.313100	2.589300
Dallas - Mesquite ISD	0.776300	1.446400	0.313100	2.535800
Dallas - Plano ISD	0.776300	1.323750	0.313100	2.413150
Dallas - Richardson ISD	0.776300	1.404700	0.313100	2.494100
Fate - Rockwall ISD	0.273339	1.310000	0.313100	1.896439
Fate - Royse City ISD	0.273339	1.464800	0.313100	2.051239
Garland - Garland ISD	0.769600	1.346300	0.313100	2.429000
Garland - Dallas ISD	0.769600	1.296735	0.313100	2.379435
Garland - Mesquite ISD	0.769600	1.446400	0.313100	2.529100
Garland - Richardson ISD	0.769600	1.404700	0.313100	2.487400
Heath - Rockwall ISD	0.376569	1.310000	0.313100	1.999669
McLendon-Chisholm - Rockwall ISD	0.150000	1.310000	0.313100	1.773100
Rockwall - Rockwall ISD	0.370000	1.310000	0.313100	1.993100
Rowlett - Garland ISD	0.745000	1.346300	0.313100	2.404400
Rowlett - Rockwall ISD	0.745000	1.310000	0.313100	2.368100
Royse City - Royse City ISD	0.621500	1.464800	0.313100	2.399400
Wylie - Wylie ISD	0.671979	1.520500	0.313100	2.505579
Wylie - Plano ISD	0.671979	1.323750	0.313100	2.308829
Wylie - Princeton ISD	0.671979	1.469800	0.313100	2.454879
Wylie - Garland ISD	0.671979	1.346300	0.313100	2.331379
Wylie - Rockwall ISD	0.671979	1.310000	0.313100	2.295079

SPECIAL DISTRICTS	
MUD #1	0.295000
MUD #6	0.750000
MUD #7	0.750000
MUD #8	0.750000
MUD #9	0.750000

Source: Rockwall Central Appraisal District

TARRANT

City-ISD	City	ISD	County	Total
Arlington - Arlington ISD	0.622500	1.387100	0.588599	2.598199
Arlington - Fort Worth ISD	0.622500	1.378400	0.588599	2.589499
Arlington - Hurst/Euless/Bedford ISD	0.622500	1.198000	0.588599	2.409099
Arlington - Kennedale ISD	0.622500	1.336400	0.588599	2.547499
Arlington - Mansfield ISD	0.622500	1.446400	0.588599	2.657499
Azle - Azle ISD	0.657204	1.247400	0.588599	2.493203
Bedford - Hurst/Euless/Bedford ISD	0.569000	1.198000	0.588599	2.355599
Benbrook - Fort Worth ISD	0.622500	1.378400	0.588599	2.589499
Blue Mound - Eagle Mountain-Saginaw ISD	0.571000	1.496400	0.588599	2.655999
Burleson - Alvarado ISD	0.711100	1.466400	0.588599	2.766099
Burleson - Burleson ISD	0.711100	1.538300	0.588599	2.837999
Burleson - Crowley ISD	0.711100	1.539800	0.588599	2.839499
Burleson - Joshua ISD	0.711100	1.396000	0.588599	2.695699
Colleyville - Birdville ISD	0.304365	1.380300	0.588599	2.273264
Colleyville - Grapevine-Colleyville ISD	0.304365	1.303100	0.588599	2.196064
Colleyville Hurst/Euless/Bedford ISD	0.304365	1.198000	0.588599	2.090964
Colleyville - Keller ISD	0.304365	1.394700	0.588599	2.287664
Crowley - Crowley ISD	0.699806	1.539800	0.588599	2.828205
Dalworthington Gardens - Arlington ISD	0.636593	1.387100	0.588599	2.612292
Edgecliff Village - Crowley ISD	0.272000	1.539800	0.588599	2.400399
Edgecliff Village - Fort Worth ISD	0.272000	1.378400	0.588599	2.238999
Euless - Hurst/Euless/Bedford ISD	0.462500	1.198000	0.588599	2.249099
Euless - Grapevine-Colleyville ISD	0.462500	1.303100	0.588599	2.354199
Everman - Everman ISD	1.149676	1.370000	0.588599	3.108275
Flower Mound - Lewisville ISD	0.436500	1.347300	0.588599	2.372399
Forest Hill - Everman ISD	0.997340	1.370000	0.588599	2.955939
Forest Hill - Fort Worth ISD	0.997340	1.378400	0.588599	2.964339
Fort Worth - Fort Worth ISD	0.747500	1.378400	0.588599	2.714499
Fort Worth - Arlington ISD	0.747500	1.387100	0.588599	2.723199
Fort Worth - Azle ISD	0.747500	1.247400	0.588599	2.583499
Fort Worth - Birdville ISD	0.747500	1.380300	0.588599	2.716399
Fort Worth - Burleson ISD	0.747500	1.538300	0.588599	2.874399
Fort Worth - Castleberry ISD	0.747500	1.241300	0.588599	2.577399
Fort Worth - Crowley ISD	0.747500	1.539800	0.588599	2.875899
Fort Worth - Eagle Mountain/Saginaw ISD	0.747500	1.496400	0.588599	2.832499
Fort Worth - Everman ISD	0.747500	1.370000	0.588599	2.706099
Fort Worth - Hurst/Euless/Bedford ISD	0.747500	1.198000	0.588599	2.534099
Fort Worth - Keller ISD	0.747500	1.394700	0.588599	2.730799
Fort Worth - Kennedale ISD	0.747500	1.336400	0.588599	2.672499

TARRANT *(continued)*

City-ISD	City	ISD	County	Total
Fort Worth - Lake Worth ISD	0.747500	1.510200	0.588599	2.846299
Fort Worth - Mansfield ISD	0.747500	1.446400	0.588599	2.782499
Fort Worth - Northwest ISD	0.747500	1.466300	0.588599	2.802399
Fort Worth - White Settlement ISD	0.747500	1.415900	0.588599	2.751999
Grand Prairie - Arlington ISD	0.669998	1.387100	0.588599	2.645697
Grand Prairie - Grand Prairie ISD	0.669998	1.509700	0.588599	2.768297
Grapevine - Grapevine-Colleyville ISD	0.282601	1.303100	0.588599	2.174300
Haltom City - Birdville ISD	0.665760	1.380300	0.588599	2.634659
Haslet - Northwest ISD	0.249972	1.466300	0.588599	2.304871
Hurst - Hurst/Euless/Bedford ISD	0.625159	1.198000	0.588599	2.411758
Keller - Keller ISD	0.395000	1.394700	0.588599	2.378299
Kennedale - Kennedale ISD	0.774085	1.336400	0.588599	2.699084
Lakeside - Azle ISD	0.406300	1.247400	0.588599	2.242299
Lake Worth - Lake Worth ISD	0.469212	1.510200	0.588599	2.568011
Mansfield - Mansfield ISD	0.690000	1.446400	0.588599	2.724999
North Richland Hills - Birdville ISD	0.575700	1.380300	0.588599	2.544599
Pangeo - Arlington ISD	0.420000	1.387100	0.588599	2.395699
Pelican Bay - Azle ISD	0.898499	1.247400	0.588599	2.734498
Reno - Azle ISD	0.520000	1.247400	0.588599	2.355999
Reno - Springtown ISD	0.520000	1.244200	0.588599	2.352799
Richland Hills - Birdville ISD	0.558551	1.380300	0.588599	2.527450
River Oaks - Castleberry ISD	0.697374	1.241300	0.588599	2.527273
Roanoke - Northwest ISD	0.375120	1.466300	0.588599	2.430019
Saginaw - Eagle Mountain/Saginaw ISD	0.461579	1.496400	0.588599	2.546578
Sansom Park - Castleberry ISD	0.718850	1.241300	0.588599	2.548749
Sansom Park - Lake Worth ISD	0.718850	1.510200	0.588599	2.817649
Southlake - Carroll ISD	0.405000	1.286400	0.588599	2.279999
Southlake - Grapevine-Colleyville ISD	0.405000	1.303100	0.588599	2.296699
Southlake - Keller ISD	0.405000	1.394700	0.588599	2.388299
Southlake - Northwest ISD	0.405000	1.466300	0.588599	2.459899
Trophy Club - Northwest ISD	0.446442	1.466300	0.588599	2.501341
Watauga - Birdville ISD	0.580404	1.380300	0.588599	2.549303
Watauga - Keller ISD	0.580404	1.394700	0.588599	2.563703
Westlake - Carroll ISD	0.167880	1.286400	0.588599	2.042879
Westlake - Keller ISD	0.167880	1.394700	0.588599	2.151179
Westlake - Northwest ISD	0.167880	1.466300	0.588599	2.222779
Westover Hills - Fort Worth ISD	0.447000	1.378400	0.588599	2.413999
Westworth Village - Fort Worth ISD	0.475000	1.378400	0.588599	2.441999
White Settlement - White Settlement ISD	0.746200	1.415900	0.588599	2.750699

TARRANT *(continued)*

Tarrant County	0.234000
Tarrant County Hospital	0.224429
Tarrant County College	0.130170
Total	0.588599

Special Districts	
Emergency Services District	0.081900
Far North Fort Worth MUD #1	1.000000
Live Oak Creek MUD	1.000000
Tarrant Regional Water District	0.028700
Trophy Club MUD #1	0.107740
Viridian Management District	0.448100

www.tad.org

Source: Tarrant Appraisal District

WISE

City-ISD	City	ISD	County	Total
Alvord - Alvord ISD	0.487961	1.238700	0.394000	2.120661
Aurora - Northwest ISD	0.272512	1.466300	0.394000	2.132812
Boyd - Boyd ISD	0.635877	1.156400	0.394000	2.186277
Bridgeport - Bridgeport ISD	0.594428	1.124095	0.394000	2.112523
Chico - Chico ISD	0.458107	1.159987	0.394000	2.012094
Decatur - Decatur ISD	0.600000	1.200100	0.394000	2.194100
Lake Bridgeport - Bridgeport ISD	0.300000	1.124095	0.394000	1.818095
Newark - Northwest ISD	0.526499	1.466300	0.394000	2.386799
New Fairview - Decatur ISD	0.300000	1.200100	0.394000	1.894100
New Fairview - Northwest ISD	0.300000	1.466300	0.394000	2.160300
Paradise - Paradise ISD	0.345000	1.266400	0.394000	2.005400
Runaway Bay - Bridgeport ISD	0.608440	1.124095	0.394000	2.126535
Rhome - Northwest ISD	0.477694	1.466300	0.394000	2.337994

Wise County	0.307500
FM/ Lateral Road	0.042500
Wise Co Branch Maint	0.044000
Total	0.394000

Special Districts	
Clear Creek	0.036500
Fire District #1	0.030000
Fire District #2	0.100000
New Fairview MUD #1	1.000000
Water Supply #2	0.088000
WCID #1	0.008981
Wise Co MUD #4	1.000000

www.wise-cad.com

Source: Wise County Appraisal District

USEFUL RESOURCES FOR YOU

FRED™
by ORT DALLAS-FORT WORTH

FRED™ (**F**or **R**eal **E**state **D**eals) is the official mobile app of Old Republic Title® in Dallas-Fort Worth. It's designed to assist real estate professionals in working with residential and commercial customers anytime, anywhere.

Search keywords **"FRED by ORT – Dallas-Fort Worth"** on the App Store or Google Play to get started.

Download on the App Store | GET IT ON Google Play

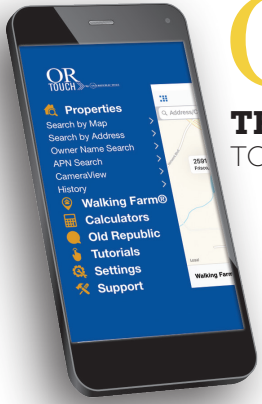

OR TOUCH

THE POWER OF PUBLIC RECORDS
TOUCHING POTENTIAL BUYERS & SELLERS

OR TOUCH FEATURES:

- *"Use My Location"* a GPS locator feature
- Use camera view
- Search by Address/Owner/APN/TMS/PIN
- Select neighborhood
- Generate a mailing list
- Walk the FARM and track/manage your neighborhood
- Instantly pull a property profile
- Quickly compute a mortgage payment including Principal, Interest, Homeowners Insurance, Mortgage Insurance
- Update and Retrieve Contact Information, Login info, Customer Service Help Desk

Profiles

Download on the App Store | GET IT ON Google Play

Old Republic Title Website

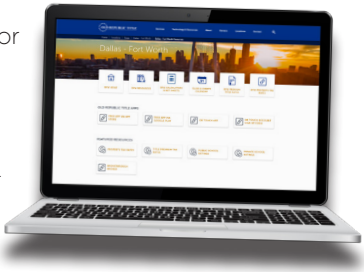

- An **EASY-TO-USE WEBSITE**, designed for both mobile and desktop use.
- Quickly accessible and **USEFUL LOCAL RESOURCES** for homeowners and real estate professionals.
- **ROBUST DIGITAL TOOLS** to serve your title insurance and settlement services needs.

oldrepublictitle.com/dfw

1 Alliance
9718 North Beach Street,
Suite 200
Keller, TX 76244
T: (817) 849-7166

2 Arlington
1241 W. Green Oaks Boulevard,
Suite 101
Arlington, TX 76013
T: (817) 457-3930

3 Colleyville
1210 Hall Johnson Road,
Suite 150
Colleyville, TX 76034
T: (817) 428-0888

4 Dallas/Fort Worth Corporate
2591 N. Dallas Parkway,
Suite 102
Frisco, TX 75034
T: (972) 623-0250

5 Ellis County/Midlothian
800 Silken Crossing,
Suite 110
Midlothian, TX 76065
T: (469) 672-8727

6 Flower Mound
3020 Corporate Court,
Suite 400
Flower Mound, TX 75028
T: (972) 906-1160

7 Fort Worth
4421 Oak Park Lane,
Suite 102
Fort Worth, TX 76109
T: (817) 920-7990

8 Garland-Firewheel
4280 Lavon Drive,
Suite 256
Garland, TX 75040
T: (972) 455-6700

9 Mansfield
1405 North Highway 287,
Suite 101
Mansfield, TX 76063
T: (817) 453-8104

10 McKinney
6951 Virginia Parkway,
Suite 200
McKinney, TX 75071
T: (214) 705-0925

11 Plano-Shops at Legacy
5800 Tennyson Parkway,
Suite 150
Plano, TX 75024
T: (972) 202-2075

12 National Commercial
8201 Preston Road,
Suite 450
Dallas, TX 75225
T: (214) 239-6400

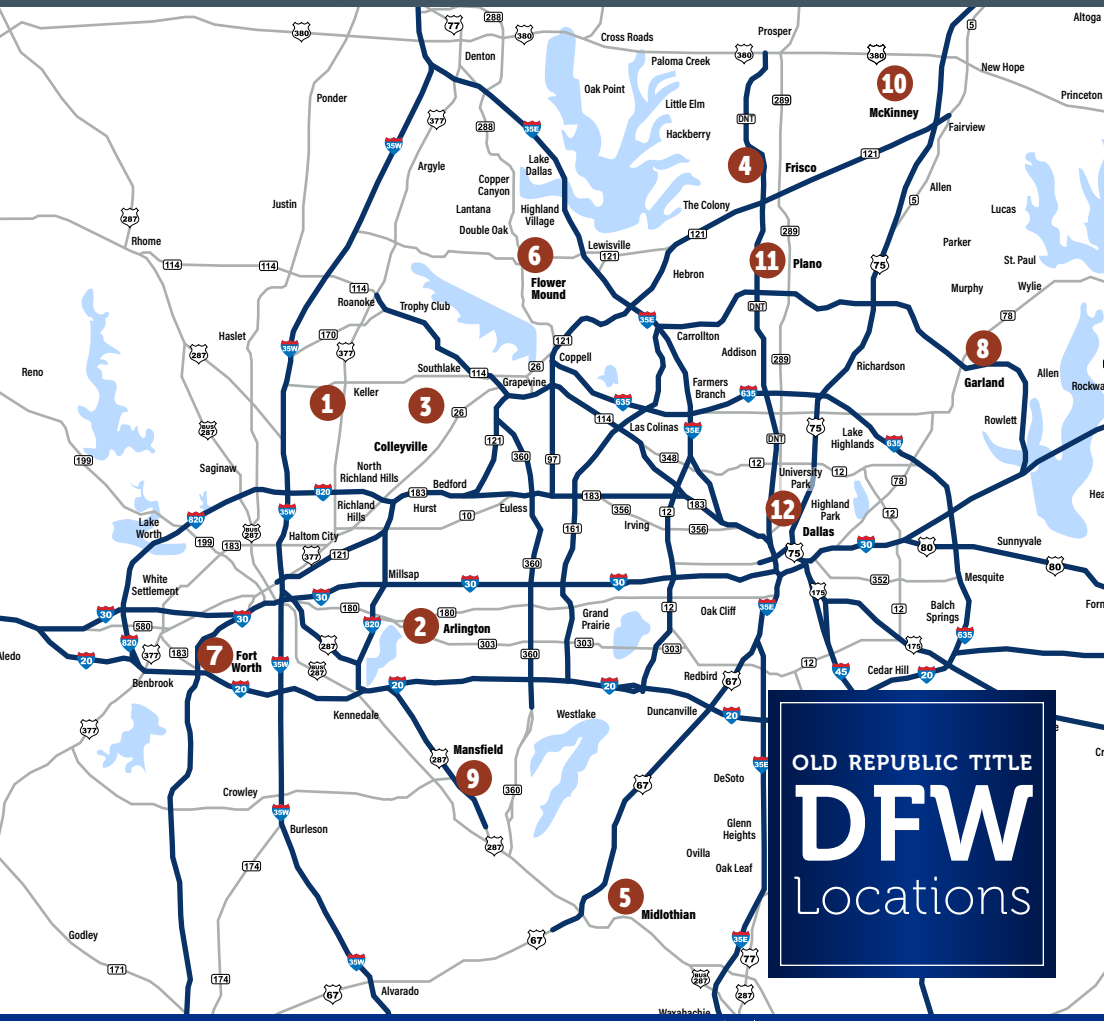

© 2020 Old Republic Title | This material is for educational purposes only and does not constitute tax or legal advice. | PropertyTaxRates-Direct-TX-DFW-111020.indd

OLD REPUBLIC INSURANCE GROUP